Western United States Geothermal Resources
Publication No. - INEEL/MISC-03-01046
August 2003

Western United States Geothermal Resources

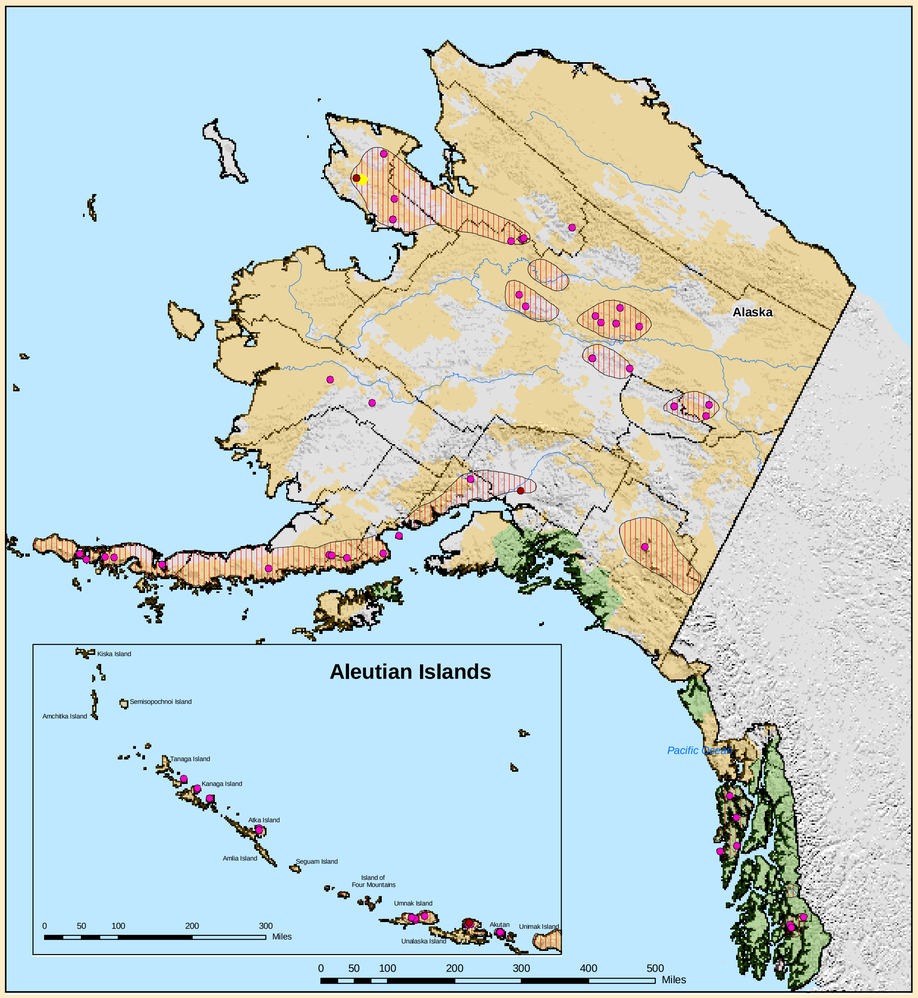

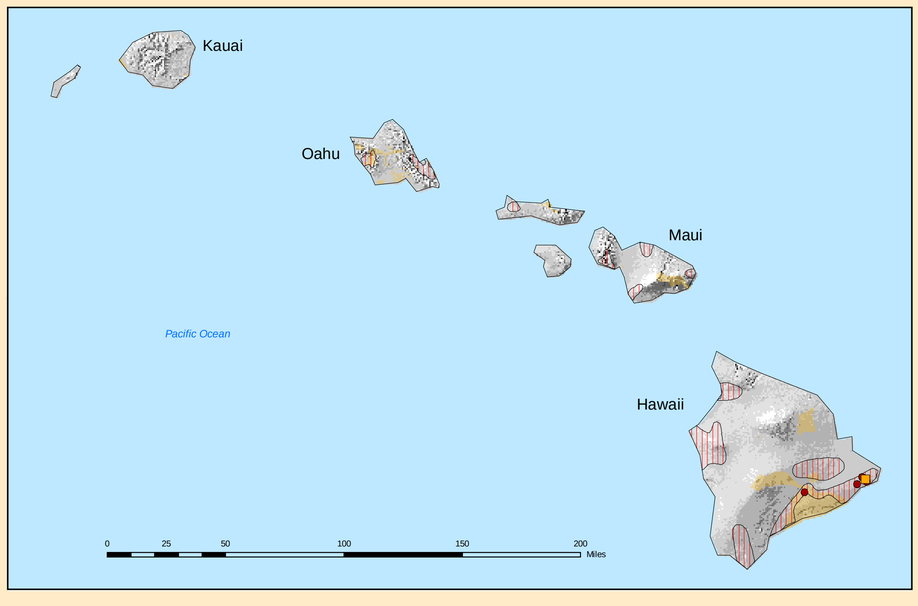

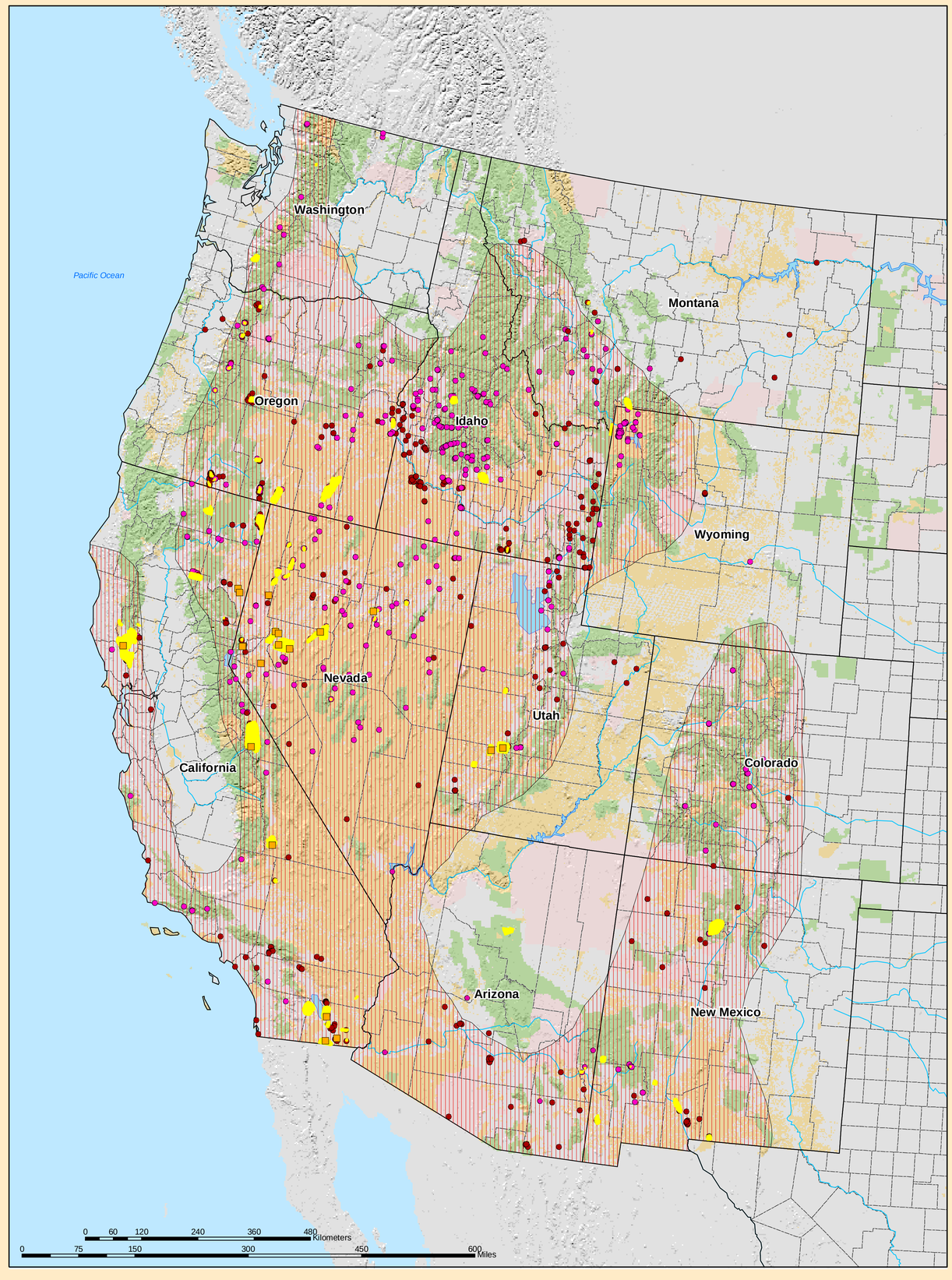

Legend

- Rivers/Streams
- County Boundaries
- State Boundaries
- Lakes/Reservoirs

Geothermal Categories

- Electrical Generation
- Areas with Potential for Direct Use Applications
- Areas with Potential for Electrical Generation
- Wells > 50 Degrees C
- Springs > 50 Degrees C

Ownership

- State and Private Lands
- Bureau of Land Management and Other Federal Lands
- Major Lakes and Reserviors
- Native American Lands
- U.S. Forest Service Lands

Map Prepared by Patrick Laney and Julie Brizzee at the Idaho National Engineering and Environmental Laboratory
For
The U.S. Department of Energy Office of Energy Efficiency and Renewable Energy Geothermal Technologies Program

Western United States Geothermal Resources
Publication No. - INEEL/MISC-0301046
August 2003

Map Projection Information:
Projection: Albers
Central Meridian: -96.00
Standard Parallel 1: 20.00
Standard Parallel 2: 60.00
Latitude Of Origin: 40.00